















WINDY HILL

Open Space Preserve

MIDPENINSULA REGIONAL OPEN SPACE DISTRICT
www.openspace.org

Legend

	Vehicle Parking Lot		Creek
	Roadside Parking		Trail Distance in Miles
	Restrooms		Bay Area Ridge Trail
	Picnic Area		Gate (#)
	Bench		No Public Entry Private or Leased Lands
	Vehicle Driveway		Area Closed to Public Use for Resource Protection

Trail Use

	Hiking Only		Hiking, Bicycling, Equestrian
	Hiking, Equestrian		Dogs on leash permitted only on designated trails.



Check trail conditions and seasonal closures by calling the District office at 650-691-1200 or visiting the Web site www.openspace.org.

GPS coordinates displayed on this map are in WGS 1984 Datum and represent the approximate locations of points of interest.

WINDY HILL

Open Space Preserve

