














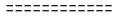




PURISIMA CREEK REDWOODS

Open Space Preserve

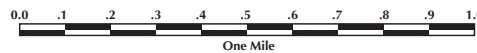
MIDPENINSULA REGIONAL OPEN SPACE DISTRICT
www.openspace.org

Legend

				
Vehicle Parking Lot	Restrooms	Bench	Picnic Area	Public Telephone
				
Fire Station	Residence	Easy Access Trail (Redwood Trail)	Point of Interest	Other Public Lands
				
Gate (#s)	Trail Distance in Miles	Bay Area Ridge Trail	Vehicle Driveway	Creek
				
				No Public Entry Private or Leased Lands

Trail Use

			Note: Dogs are not allowed on this preserve.
Hiking Only	Hiking, Equestrian	Hiking, Bicycling, Equestrian	



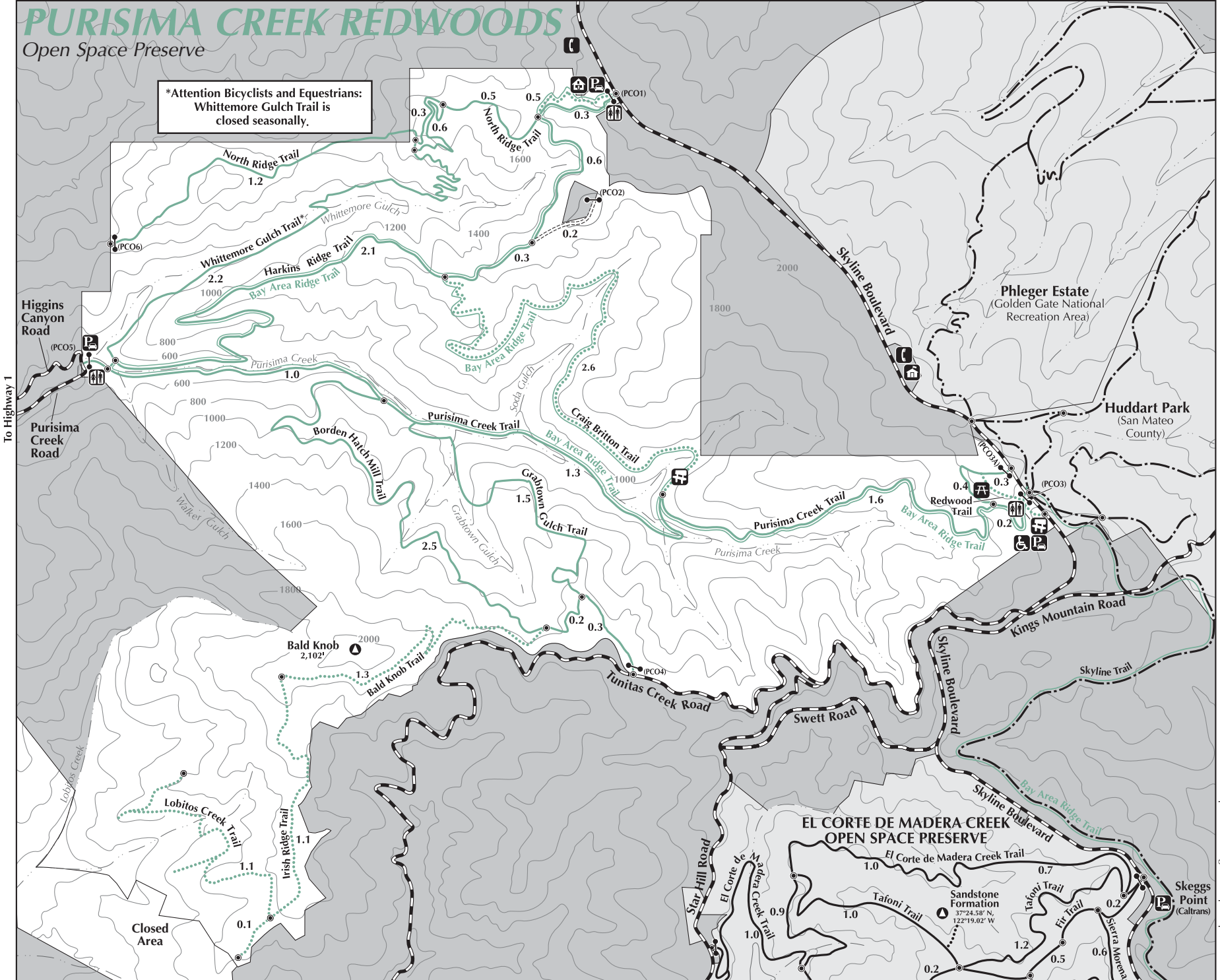
Check trail conditions and seasonal closures by calling the District office or visiting the Web site www.openspace.org.
 GPS coordinates displayed on this map are in WGS 1984 Datum and represent the approximate locations of points of interest.

PURISIMA CREEK REDWOODS

Open Space Preserve

To Highway 92

*Attention Bicyclists and Equestrians:
Whittemore Gulch Trail is
closed seasonally.



Phleger Estate
(Golden Gate National
Recreation Area)

Huddart Park
(San Mateo
County)

EL CORTE DE MADERA CREEK
OPEN SPACE PRESERVE

Sandstone Formation
37°24.58' N,
122°19.02' W

Skeggs
Point
(Caltrans)

© 5-2011 Midpeninsula Regional Open Space District

To Highway 84